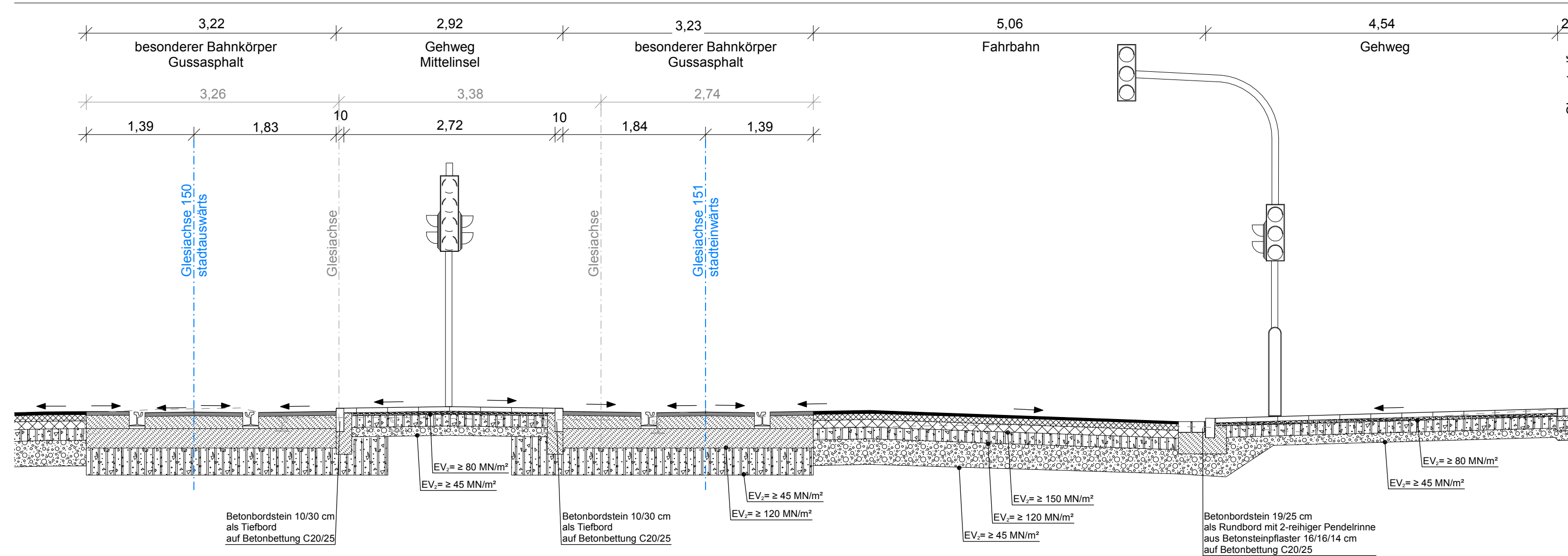
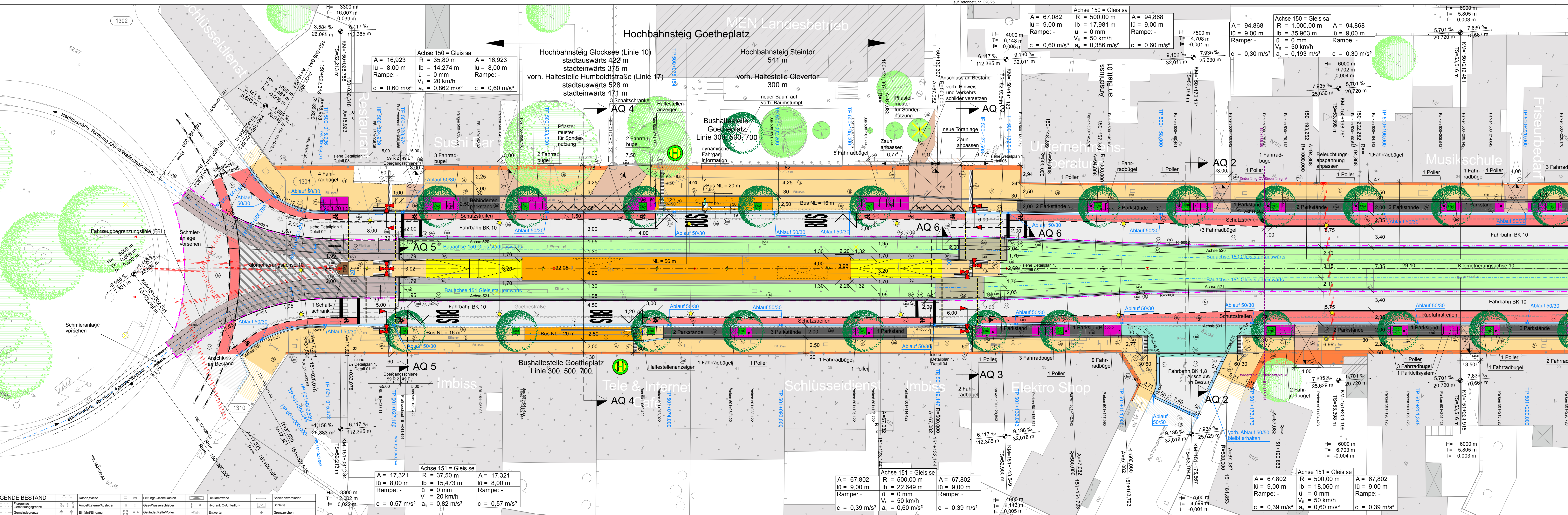
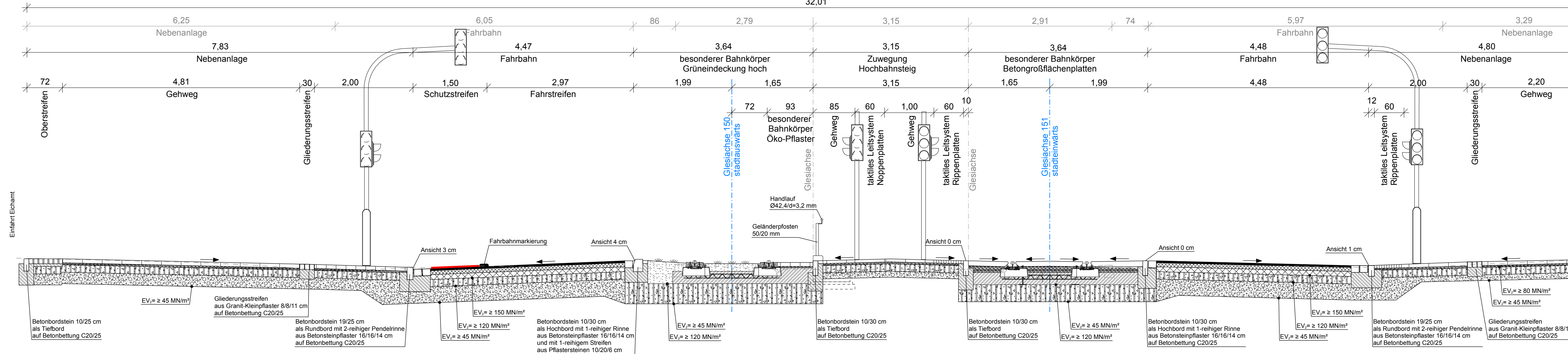


Ausbauquerschnitt 5 bei Bau-km 10+040,000



Ausbauquerschnitt 3 bei Bau-km 10+137,000

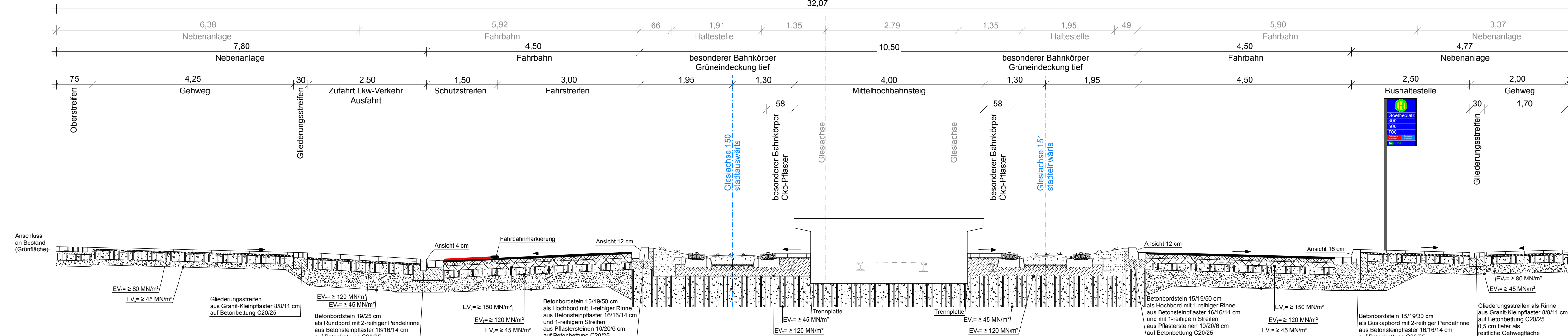


LEGENDE

Table with 3 columns: Farbfächen (colored squares), Material Straßenbau (material codes), and Material Gleisbau (material codes).

LEGENDE BESTAND: A list of symbols and their corresponding components for the plan view.

Ausbauquerschnitt 4 bei Bau-km 10+075



Ausbauquerschnitt 6 Betongroßflächenplatten

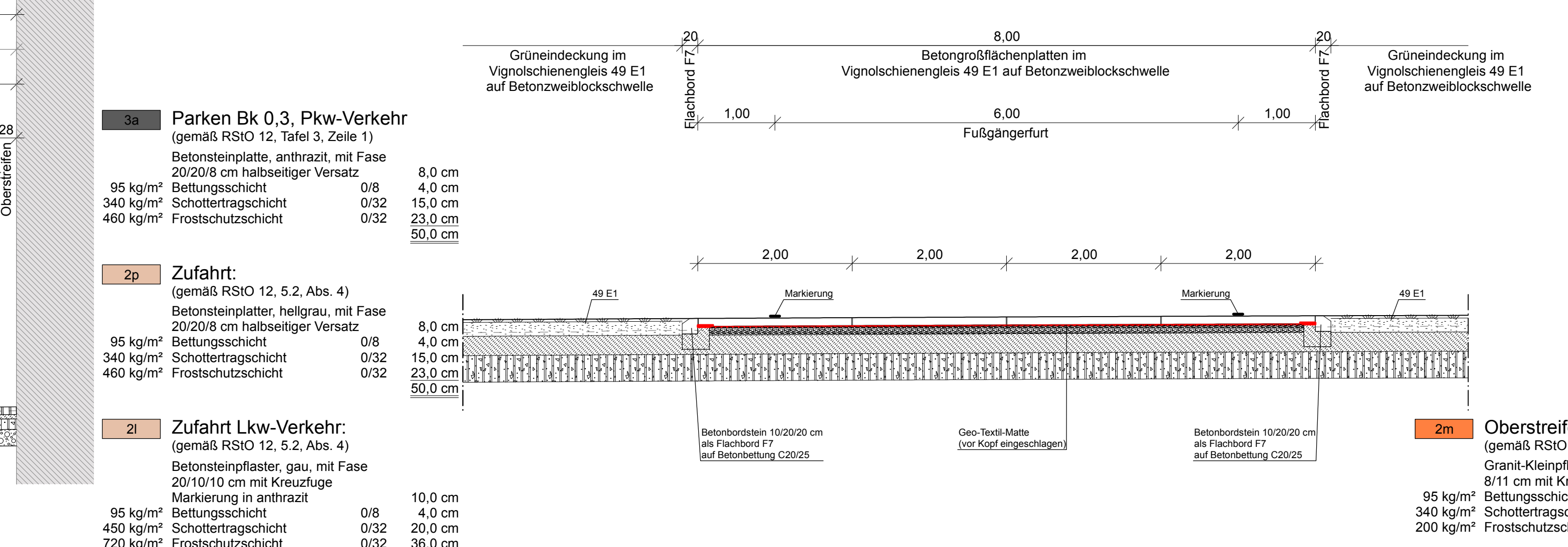


Table with 10 columns detailing material specifications for different road components like sidewalks, bus stops, and parking areas.

Zeichenerklärung: A legend for symbols used in the plan view, such as lane markings and traffic signs.

gesehen, geändert Landeshauptstadt Hannover Fachbereich Tiefbau...

Table with 2 columns: Item description and date/author information.

Table with 2 columns: Project details and dates.

Table with 2 columns: Project details and dates.

Table with 2 columns: Project details and dates.

Table with 2 columns: Project details and dates.

Verkehrsplanung Gleis/Straße, Stadtbahnstrecke D-West, Raschplatz bei Glocksee, Verkehrsplanung Gleis- und Straßenbau, -Ausführungsplan - Lageplan 2